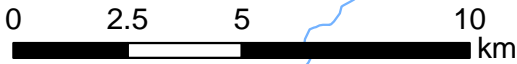
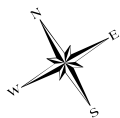
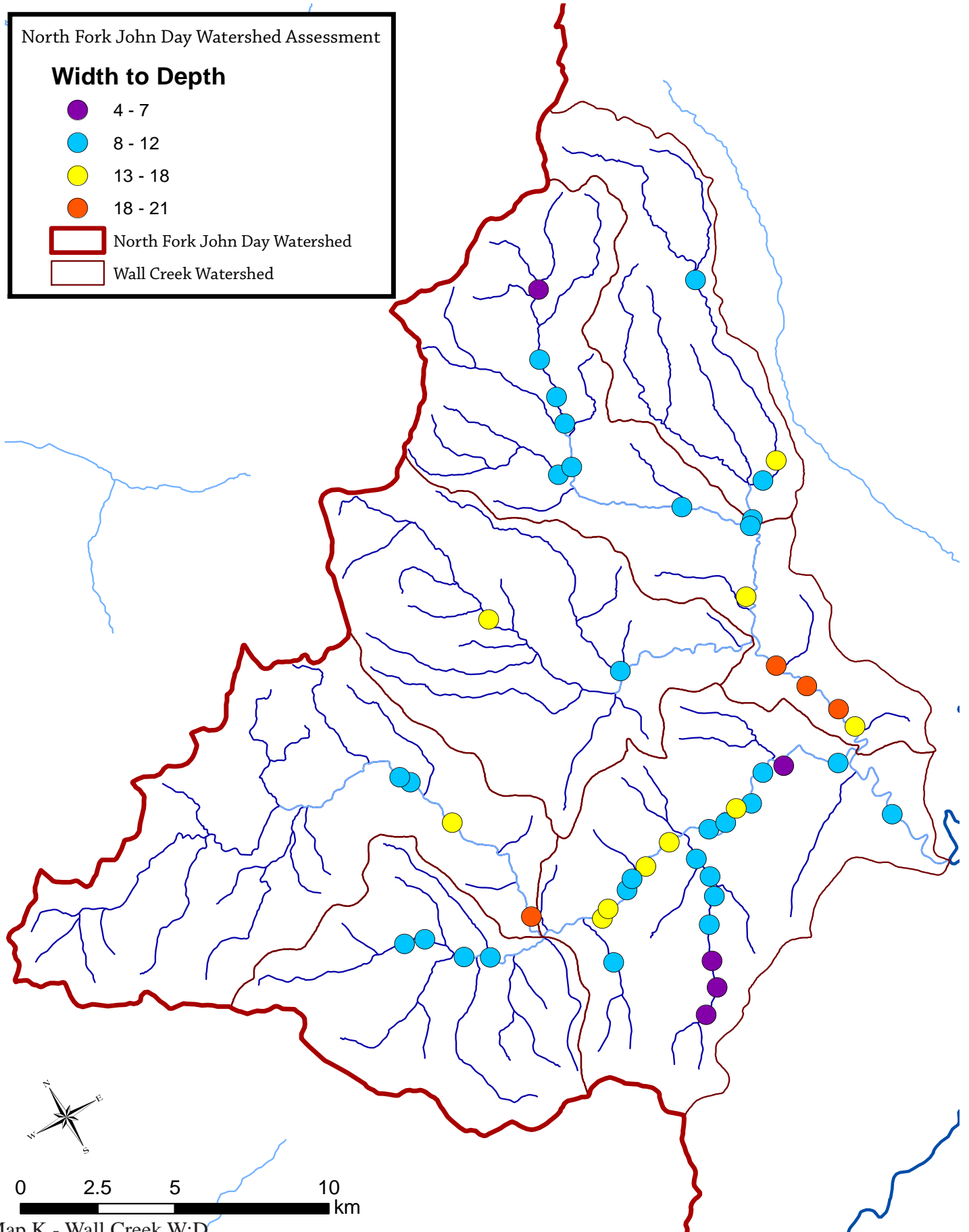


North Fork John Day Watershed Assessment

Width to Depth

- 4 - 7
- 8 - 12
- 13 - 18
- 18 - 21
- North Fork John Day Watershed
- Wall Creek Watershed



Map K - Wall Creek W:D